

## Public Notice – Application to Administrator (Renewal)

The Nova Scotia Department of Fisheries and Aquaculture invites members of the public to provide written comment on a **renewal** application for Aquaculture Licence and Lease #1363 (AQ#1363). Details of the **renewal** application are as follows:

<b>Start Date:</b> April 18, 2024 (12:00 AM)	<b>End Date:</b> May 17, 2024 (11:59 PM)
<b>Type:</b> Marine	<b>Size:</b> 5.00 HA
<b>Number:</b> AQ#1363	<b>Cultivation Method:</b> Bottom cultivation with gear, bottom cultivation without gear
<b>Applicant:</b> Andrew Thompson, Jeremy Webb	
<b>Location:</b> Caribou Harbour, Pictou County	<b>Species:</b> American oyster
<b>Proposed Term:</b> 10 year Licence / 20 year Lease	
<b>Summary of Application</b> AQ#1363 was first issued to James Doucette on May 21, 2014, for a period of ten years (May 1, 2014, to May 1, 2024). The licence and lease were assigned to Andrew Thompson and Jeremy Webb in February 2021. On April 4, 2023, the licence and lease were amended to authorize the bottom with gear cultivation of American oyster. This application is to renew the licence and lease, with no additional changes to the species or method of cultivation.	

To be considered by the Administrator, a written submission from a member of the public must:

- Be received within the 30-day period indicated above (between the Start Date and End Date);
- Include the name, mailing address, civic address, phone number, and email of the person making the submission;
- Meet the criteria set out in Section 41 of the Aquaculture Licence and Lease Regulations; and
- Meet the guidelines outlined at <http://novascotia.ca/fish/aquaculture/public-information/>

Written comments may be submitted as follows:

1. Online using the Public Comment Submission Form (NEW)  
Access the online form by:
  - a. scanning this QR Code with your smartphone camera; or



- b. Going to the following website:  
<https://forms-beta.novascotia.ca/NewSubmission/e47492d3-150c-45f7-865e-0b09eed4d42d>
2. By Email at: [Aqua.Admin@novascotia.ca](mailto:Aqua.Admin@novascotia.ca)
3. By Mail at: Aquaculture Administrator  
Nova Scotia Department of Fisheries and Aquaculture  
1575A Lake Road, Sandy Point, NS B0T 1W0
4. By Fax at: 902-875-7429

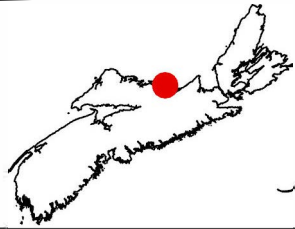
Comments received from the public that meet the submission requirements will be posted on the Department's website when the Administrator's decision concerning that application is made and communicated.

Comments as posted will include the name of the person submitting the comment as well as their community and province/state. The street address, email address and phone number of the person submitting the comment will be removed.

By submitting your comments with respect to an application you are consenting to the posting at the Department's website of the above-noted information. You also agree that your comments will comply with the terms applicable to the use of Government of Nova Scotia websites (a copy of those terms is available at <https://beta.novascotia.ca/terms>).

The Department is not responsible for the content of your posted comments, including, but not limited to, the accuracy, reliability or currency of the information contained therein. Written information provided to the Department as submissions are subject to the protections and disclosures required by the Nova Scotia Freedom of Information and Protection of Privacy Act.

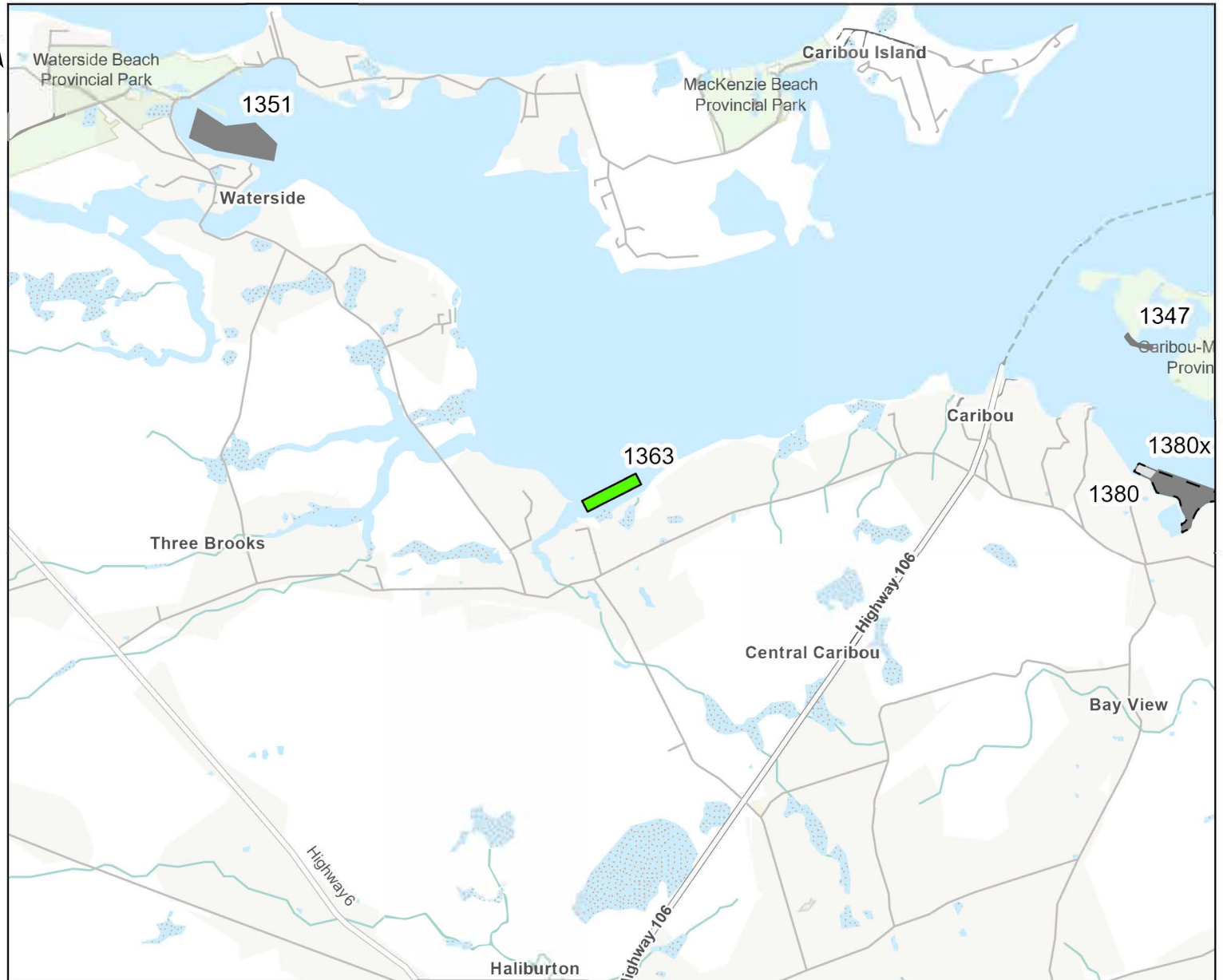
# SCHEDULE A



## Aquaculture Site 1363

Corner	Latitude	Longitude
1	45° 43' 44.814"	-62° 43' 59.769"
2	45° 43' 52.087"	-62° 43' 39.153"
3	45° 43' 49.184"	-62° 43' 37.065"
4	45° 43' 41.911"	-62° 43' 57.681"
Centre	45° 43' 47.167"	-62° 43' 48.150"
TC1	45° 43' 46.639"	-62° 43' 54.595"
TC2	45° 43' 48.465"	-62° 43' 49.419"
TC3	45° 43' 50.290"	-62° 43' 44.246"
TC4	45° 43' 52.087"	-62° 43' 39.153"
TC5	45° 43' 49.184"	-62° 43' 37.065"
TC6	45° 43' 41.911"	-62° 43' 57.681"
TC7	45° 43' 44.814"	-62° 43' 59.769"

DATUM NAD 83 CSRS UTM Zone 19  
The above coordinates are not from a legal survey



License/Lease Holder

Andrew Thompson & Jeremy Webb

County

Pictou

Waterbody

Caribou Harbour

Hectares

5

Species Type

Shellfish


Culture Type

Bottom with gear /  
Bottom without gear

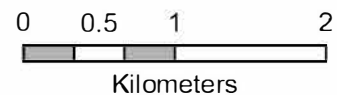
Chart

4483

 Proposed Application

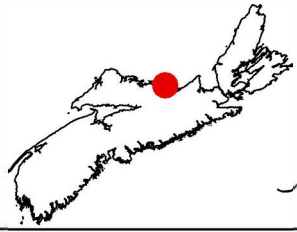
 Other Issued Lease

 Other Proposed Application



**Disclaimer**  
This map should not be used for navigation or legal purposes. It is intended for general reference use only.  
Date: 2023-03-29 Created By: MK

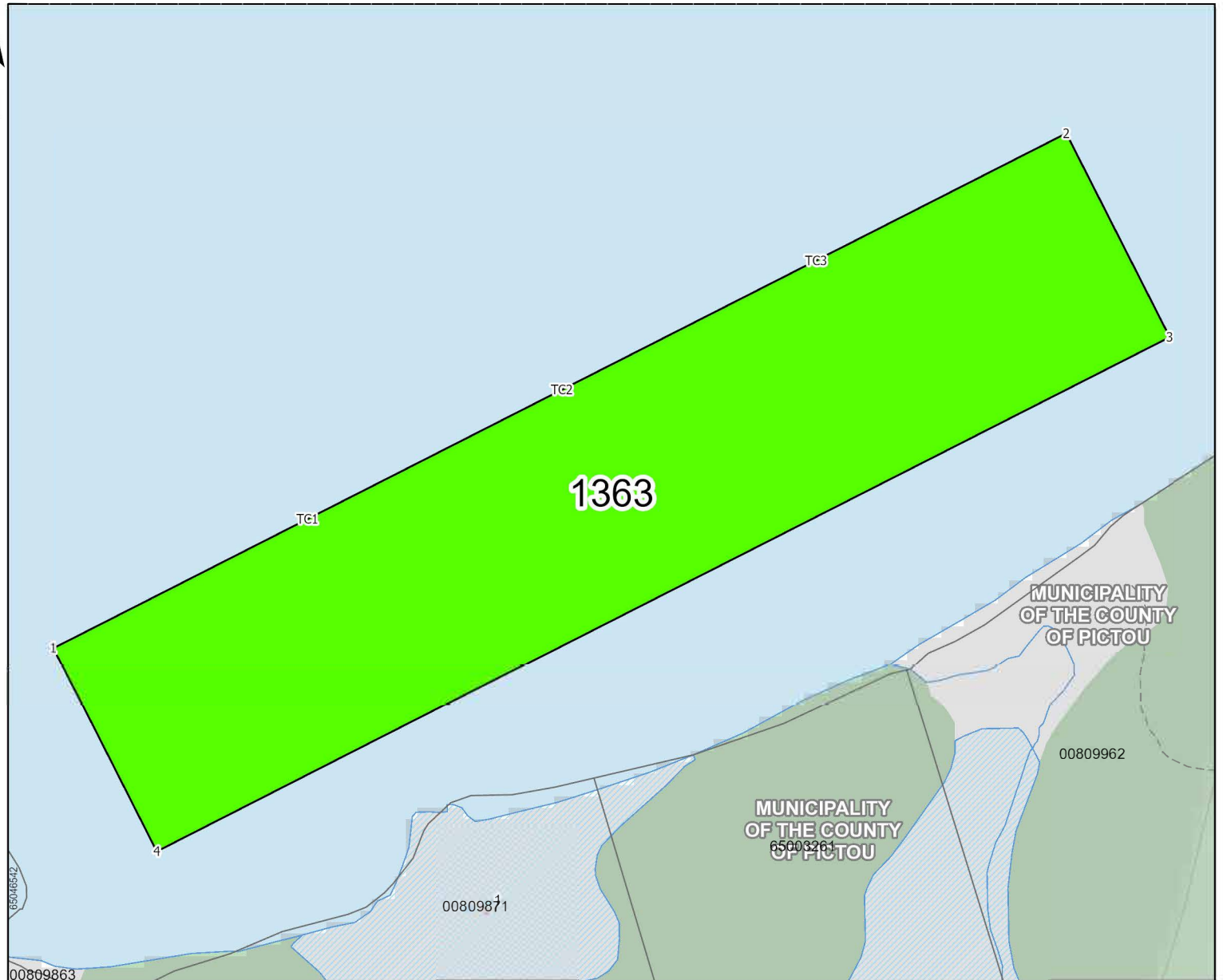
# SCHEDULE A



## Aquaculture Site 1363

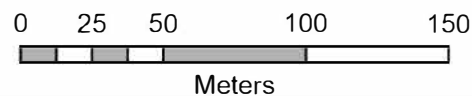
Corner	Latitude	Longitude
1	45° 43' 44.814"	-62° 43' 59.769"
2	45° 43' 52.087"	-62° 43' 39.153"
3	45° 43' 49.184"	-62° 43' 37.065"
4	45° 43' 41.911"	-62° 43' 57.681"
Centre	45° 43' 47.167"	-62° 43' 48.150"
TC1	45° 43' 46.639"	-62° 43' 54.595"
TC2	45° 43' 48.465"	-62° 43' 49.419"
TC3	45° 43' 50.290"	-62° 43' 44.246"
TC4	45° 43' 52.087"	-62° 43' 39.153"
TC5	45° 43' 49.184"	-62° 43' 37.065"
TC6	45° 43' 41.911"	-62° 43' 57.681"
TC7	45° 43' 44.814"	-62° 43' 59.769"

DATUM NAD 83 CSRS UTM Zone 20  
The above coordinates are not from a legal survey



License/Lease Holder	County	Waterbody	Hectares	Species Type	Culture Type	Chart
Andrew Thompson & Jeremy Webb	Pictou	Caribou Harbour	5	Shellfish	Bottom with gear / Bottom without gear	4483

- Renewal Application
- Other Issued Lease



**Disclaimer**  
This map should not be used for navigation or legal purposes. It is intended for general reference use only.  
Date: 2021-05-18 Created By: MK