

This lease made in duplicate this 31st day of August, 20 17.

BETWEEN:


HER MAJESTY THE QUEEN, in right of the Province of Nova Scotia, as represented by the Administrator, Nova Scotia Department of Fisheries and Aquaculture, as appointed under section 54A of the Fisheries and Coastal Resources Act, SNS 1996, c. 25,

hereinafter referred to as "**THE ADMINISTRATOR**"

OF THE ONE PART

- and -

MICHAEL MACDONALD



hereinafter referred to as "**THE LESSEE**"

OF THE OTHER PART

WHEREAS the Administrator, under the provisions of the Fisheries and Coastal Resources Act, S.N.S. 1996, Chapter 25 (the "Act") and the Aquaculture Licence and Lease Regulations (the "Regulations"), is authorized to renew aquaculture licences and aquaculture leases;

AND WHEREAS pursuant to the Act the Lessee was issued Aquaculture Lease No. 1331 on September 19, 2007 for a term of ten years from September 1, 2007 to August 31, 2017;

AND WHEREAS Aquaculture Licence/Lease No. 1331 was amended on February 16, 2011 to authorize the suspended cultivation of American oysters on a portion of the site and the bottom cultivation of American oysters on a portion of the site;

AND WHEREAS the Lessee wishes to renew aquaculture Lease No. 1331;

NOW THEREFORE in consideration of the mutual covenants herein contained, the parties hereto agree as follows:

1. The Administrator hereby grants to the Lessee a lease to use a 4.00 hectare area located in the body of waters known as Mabou Harbour, Inverness County, more particularly described in Schedule "A" attached to and forming part of this Agreement (the "site") for the bottom cultivation without gear and suspended cultivation of American oysters (*Crassostrea virginica*).
2. The term of this lease shall be for twenty years commencing on the 31st of August 2017, to the 31st of August 2037, with the right of renewal, in accordance with the terms of the Act and the Regulations.
3. The Lessee shall pay to the Minister of Finance and Treasury Board an annual fee as set out in the Regulations. The annual payment must be received by the anniversary date of the lease. Late payments are subject to a fee as set out in the Regulations.
4. The undertakings set out in Schedule "B" to this lease (the "undertakings"), form part of this Agreement, and the Lessee hereby agrees to comply with any conditions or limitations contained in the undertakings unless compliance for leasing purposes is expressly waived by the Administrator. The Lessee is responsible for confirming any undertakings and ensuring compliance with them.

5. Except to the extent restricted by an enactment or this lease, the Lessee has, for aquacultural purposes, the exclusive right to use the leased sub-aquatic lands and water column.
6. The Lessee shall allow access to the bottom-cultivation portions of the site by the general public for recreational activities. The general public is not permitted to carry out American oyster harvest, enhancement, or husbandry activities at the site.
7. The Lessee agrees to comply with any permits, protocols, approvals, licenses or permissions (the "licensing requirements") which may be required under the laws of the relevant municipality, the Province or Canada. The Lessee is responsible for confirming any licensing requirements and ensuring compliance with them.
8. This lease must not be assigned without the written approval of the Administrator. If the Lessee is a corporation, any change in the right to control the corporation shall be deemed to be an assignment.
9. In the event that the Lessee shall cease conducting an aquaculture business in the normal course, become insolvent, make a general assignment for the benefit of creditors, suffer or permit the appointment of a receiver of its business assets, or avail itself of any proceeding in bankruptcy under any statute relating to insolvency or the protection of rights of creditors, the Administrator may revoke this lease and this Agreement shall be of no further force and effect subject only to the right of Her Majesty the Queen in right of the Province of Nova Scotia ("Her Majesty") to claim for damages.
10. The Lessee must adhere to the Farm Management Plan, as it is in effect for this lease from time to time, and any failure to adhere to the Farm Management Plan is a breach of this lease.
11. This lease does not include any rights as to minerals in or on the site.
12. The Lessee shall submit to the Minister of the Nova Scotia Department of Fisheries and Aquaculture (the "Minister") an annual report stating such information as the Minister requires concerning the Lessee's use and the productivity of the site.
13. Following the completion of a performance review, in accordance with the Regulations, of the aquaculture operation subject to this lease, the Administrator may vary any terms or conditions of this lease in order to address any concerns raised in the performance review.
14. The Lessee is hereby prohibited from using the site in any way that would interfere with other leased aquaculture operations.
15. The Lessee is hereby aware that the placing of an anchor or driving of stakes, within the bottom-cultivation portions of the site by persons other than the Lessee, provided such are included in legitimate operations incidental to fishing for or catching any kind of fish other than American oyster, and that placing of buoys or stakes by the proper authorities, for navigation purposes, shall not be deemed as interference with the proper cultivation of the site by the Lessee.
16. If the Administrator, in his or her sole discretion, is of the opinion that the aquaculture activities authorized by this lease are detrimental to or interfere with other leased facilities, the Administrator may revoke this lease without compensation.
17. The Administrator may revoke this lease without advance notice or compensation if the Lessee is found by a court of competent jurisdiction to be in violation of any law of the Province or Canada relating to fishery activities.
18. If the Lessee fails to perform any of its obligations under this lease, the Minister may have the obligations performed, with the amount of any costs incurred to be a debt due to Her Majesty, for which Her Majesty shall have a first priority charge on the aquacultural produce within the site.

Schedule "B"

This Schedule sets out any undertakings required of the Lessee.

The Lessee undertakes to complete the following report:

With respect to bottom cultivation without gear, the Lessee shall submit an annual report (in addition to Annual Productions Statistics) dealing with the enhancement efforts. The details and format of the report shall be determined by agreement with the Nova Scotia Department of Fisheries and Aquaculture and the Lessee. The report shall include information such as the following:

- Stock assessment
- Broodstock manipulations
- Seed collection activities
- Predator control activities
- Other information may be required

SCHEDULE A
GPS COORDINATE INFORMATION SHEET

Application #: 1331
Applicant: Michael MacDonald
Location: Mabou Harbour County: Inverness
Hydrographic Chart: 4448 Orthophoto #: 99308-129
Dimensions of site: Approx. 361m x 100m x 425m x 101m Size: Approx. 4.00 ha

Approximate Coordinates of Application:

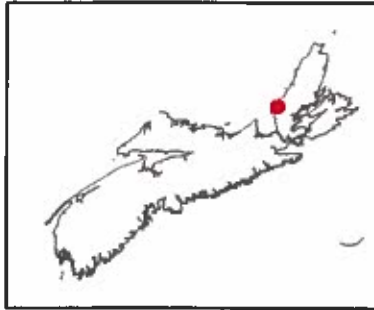
Datum used: NAD 83

Centre coordinates (approx.) Lat. 46° 04' 29.64"
Long. -61° 26' 48.48"

Corner #1	Lat. 46° 04' 31.32"	Corner #2	Lat. 46° 04' 33.55"
	Long. -61° 26' 57.09"		Long. -61° 26' 41.11"

Corner #3	Lat. 46° 04' 30.62"	Corner #4	Lat. 46° 04' 28.07"
	Long. -61° 26' 39.13"		Long. -61° 26' 57.76"

NOTE: THESE COORDINATES ARE NOT FROM A LEGAL SURVEY.



**Aquaculture Site
1331**

Centre
 Lat 46° 04' 29.64" Long -61° 26' 48.48"
 Corner 1
 Lat 46° 04' 31.32" Long -61° 26' 57.09"
 Corner 2
 Lat 46° 04' 33.55" Long -61° 26' 41.11"
 Corner 3
 Lat 46° 04' 30.62" Long -61° 26' 39.13"
 Corner 4
 Lat 46° 04' 28.07" Long -61° 26' 57.76"

DATUM NAD 83
 The above coordinates
 are not from a legal survey



Application Information

Proponent : Michael MacDonald
 Site Location : Mabou Harbour
 Dimensions : Approx. 361m x 100m x 422m x 101m
 Area : Approx. 4.00 ha

Renewal Application OMHW Mark
 Other Issued Lease Low Water Mark

Chart No.
4448

NOVA SCOTIA
 Fisheries and Aquaculture

Disclaimer

This map should not be used for navigation
 or legal purposes. It is intended for general
 reference use only.

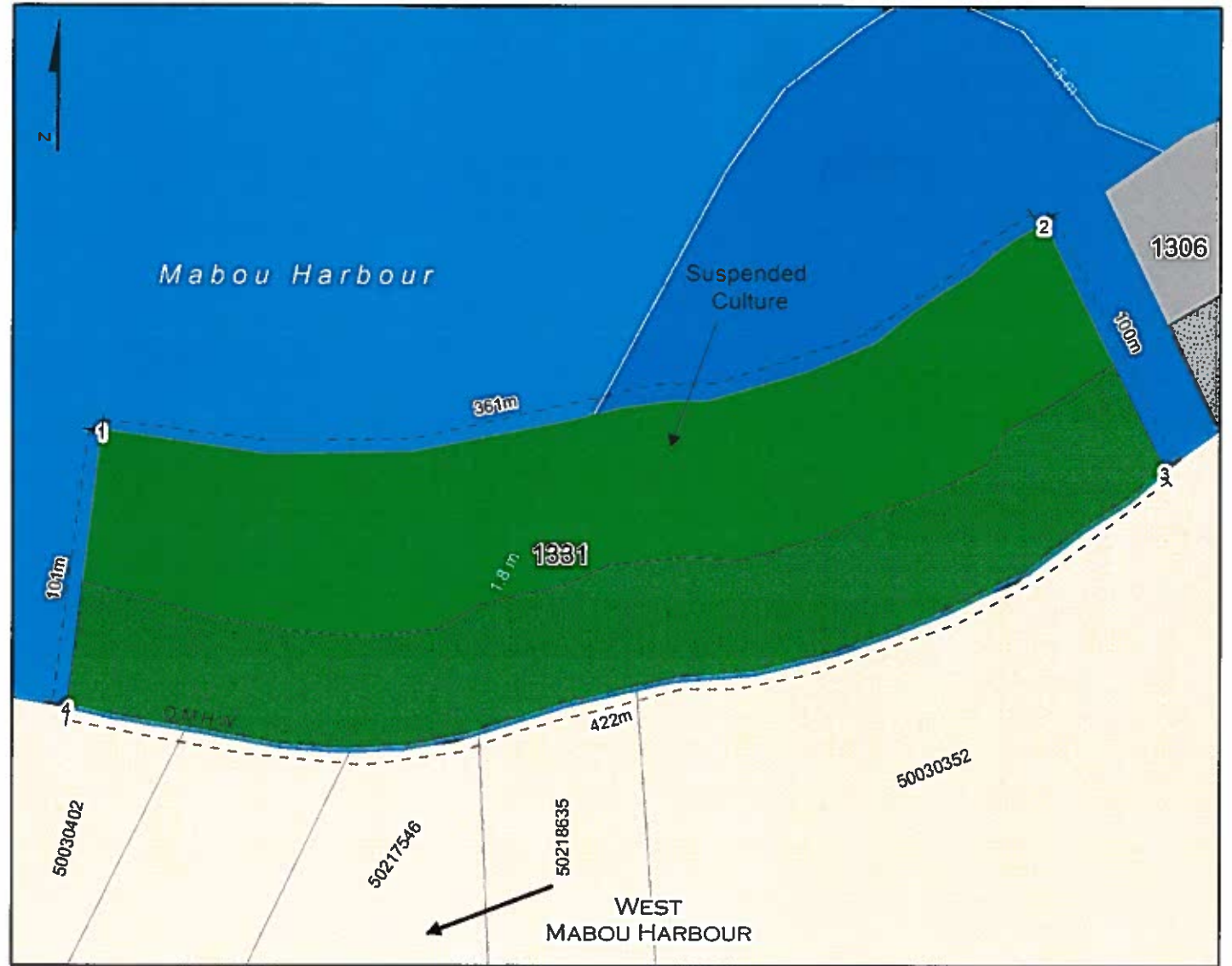
MK-1331-MAY-2017



**Aquaculture Site
1331**

Centre
 Lat 46° 04' 29.64" Long -61° 26' 48.48"
 Corner 1
 Lat 46° 04' 31.32" Long -61° 26' 57.09"
 Corner 2
 Lat 46° 04' 33.55" Long -61° 26' 41.11"
 Corner 3
 Lat 46° 04' 30.62" Long -61° 26' 39.13"
 Corner 4
 Lat 46° 04' 28.07" Long -61° 26' 57.76"

DATUM NAD 83
 The above coordinates
 are not from a legal survey



Application Information	
Proponent :	Michael MacDonald
Site Location :	Mabou Harbour
Dimensions :	Approx. 361m x 100m x 422m x 101m
Area :	Approx. 4.00 ha

Renewal Application	OMHW Mark
Other Issued Lease	Low Water Mark
Property Boundary	NS Bathymetry
Bottom Culture	

Chart No. 4448

Disclaimer
This map should not be used for navigation or legal purposes. It is intended for general reference use only.
MK-1331-MAY-2017