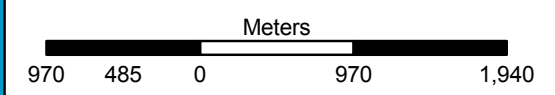
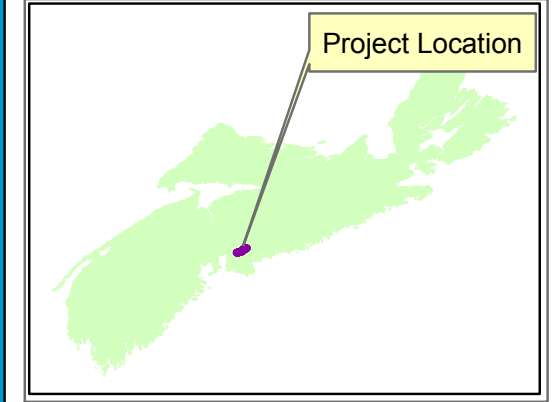
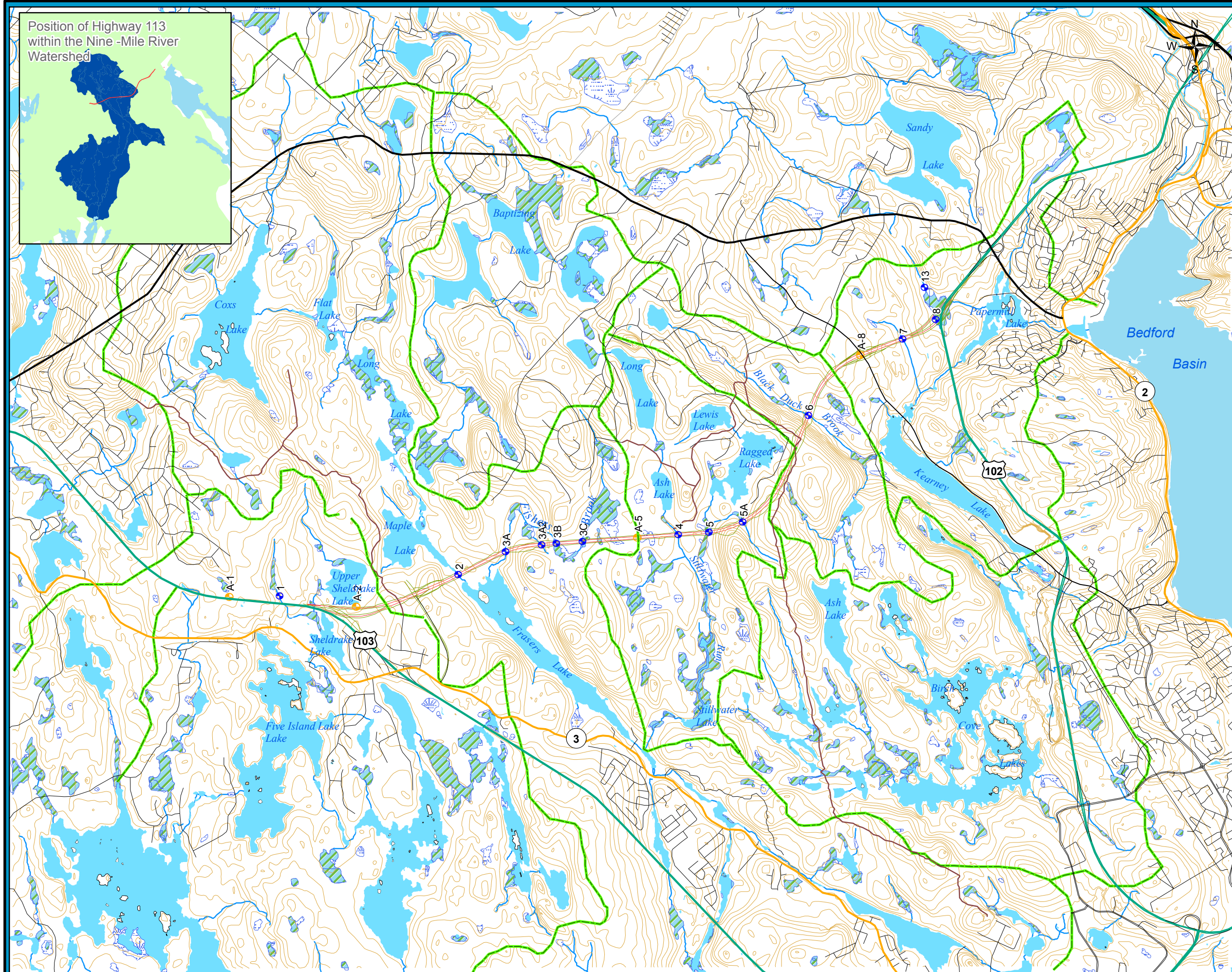


Highway 113 Environmental Assessment Report

Figure 9-4: Aquatic Environment

- Watercourse crossing**
- Derived from Flow Accumulation Model
 - Derived from 10k Topo data
- Legend:**
- Proposed Alignment
 - Approximate Highway Footprint
 - Watercourse
 - Approximate Sub-watershed Boundaries
 - Wetland from NSDNR database
 - Wetland from 10K topo data
 - Waterbody
 - 100-Series Highway
 - Trunk Highway
 - Major Road/Street
 - Local Road/Street
 - Track or Trail



DILLON CONSULTING

Project Name: Highway 113 EA
 Map Created By: SCM
 Map Checked By: RBY
 Date Created: June 2009
 Date Modified:
 File Path: G/GIS/089611 - Highway 113